







Project Name: **Cruach Clenamachie Wind Farm**
 Document Title: **Cumulative Noise Study Area**
 Scale: **1:50,000 @ A3**

- Key:
-  Proposed Turbine Locations
 -  Cumulative LA90 ISO Contour at 35dB(A) calculated for v10 = 11 m/s
 -  Cumulative Noise Assessment Locations (NAL)
 -  Non-Cumulative NALs
 -  Beinn Ghlas Wind Farm Repowering
 -  Corr Chnoc Wind Farm

Reproduced from OpenStreetMap open data, licensed under the Open Data Commons Open Database License (ODbL) by the OpenStreetMap Foundation (OSMF).

Client: **Voltaia UK**
 Drawing by: **Green Cat Renewables Ltd**



Figure Number: **Figure 6.1**
 Version: **1.2**
 Author: **PHA**
 Checked by: **MGA**
 Approved by: **CSU**
 Date: **26/08/2025**

