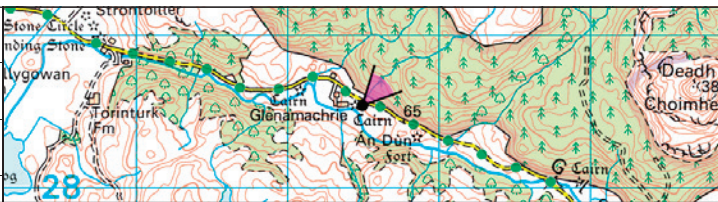











VIEW FLAT AT A COMFORTABLE ARM'S LENGTH

<div><div>Date August 2025</div><div>By DT</div><div>Image Size 820 x 260mm</div><div>Paper Size 840 x 297mm</div><div>0684-Cultural-Heritage-Visuals.indd</div></div> <div><div></div><div><div>Notes:</div><div>1) This visualisation is a planar projection panorama. View flat at a comfortable arm's length. 2) This data has been output directly from the wireline model. It ignores screening effects of woodland and other intervening objects. 3) All directions given as bearings relative to Grid North (BNG). 4) Location map scale: 1:50,000</div><div>Contains Ordnance Survey data © Crown copyright and database rights 2025. Ordnance Survey 40000906122</div></div><div><div>Viewpoint Information:</div><div>Grid Reference: 192496E 728539N Ground Height: 50.4m AOD Direction of Centre of View: ³ 43.7° Horizontal Field of View: 53.6° Vertical Field of View: 18.2° Principal Distance: 813.4mm</div></div><div><div>Layout Information:</div><div>Layout: cruach-clenamacrie.wfl Hub Height: 117m Height to Blade Tip: 199.5m Nearest Visible Turbine: T2 @ 1241m Number of Sets of Tips Visible: ² 2 Number of Hubs Visible: ² 0</div></div><div><div>Wireline Key:</div><div><div> Cruach Clenamacrie</div><div> Operational / Under Construction</div><div> Consented</div><div> Proposal (each proposal is coloured individually)</div><div> Scoping</div></div></div><div><div></div><div></div></div><div><div>Cruach Clenamacrie Wind Farm</div><div>Figure 5.6: Glenamachrie, standing stone 100m E of (SM3886) (Asset 30)</div><div>CULTURAL HERITAGE: PHOTOWIRE</div></div></div>
--