






|                                     |           |  |   |  |  |   |
|-------------------------------------|-----------|--|---|--|--|---|
| Date<br>August 2025                 | By<br>DT  |  | <b>Notes:</b><br>1) This visualisation is a planar projection panorama. View flat at a comfortable arm's length.<br>2) This data has been output directly from the wireline model. It ignores screening effects of woodland and other intervening objects.<br>3) All directions given as bearings relative to Grid North (BNG).<br>4) Location map scale: 1:50,000<br><br>Contains Ordnance Survey data © Crown copyright and database rights 2025. Ordnance Survey A0000936122 | <b>Viewpoint Information:</b><br>Grid Reference: 197965E 728567N<br>Ground Height: 153.2m AOD<br>Direction of Centre of View: <sup>3</sup> 289.5°<br>Horizontal Field of View: 53.5°<br>Vertical Field of View: 18.2°<br>Principal Distance: 813.4mm | <b>Layout Information:</b><br>Layout: cruach-clenamacrie.wfl<br>Hub Height: 117m<br>Height to Blade Tip: 199.5m<br>Nearest Visible Turbine: T6 @ 3173m<br>Number of Sets of Tips Visible: <sup>2</sup> 6<br>Number of Hubs Visible: <sup>2</sup> 5 | <b>Wireline Key:</b><br> Cruach Clenamacrie<br> Operational / Under Construction<br> Consented<br> Proposal (each proposal is coloured individually)<br> Scoping |
| Image Size<br>820 x 260mm           | QA<br>SPB |  |   |  |  |   |
| Paper Size<br>840 x 297mm           | Rev<br>-  |  |   |  |  |   |
| 0684-Cultural-Heritage-Visuals.indd |           |  |   |  |  |   |



Cruach Clenamacrie Wind Farm  
Figure 5.19: Barguilean Farm, dun 250m SSW of (SM3930) (Asset 58)  
CULTURAL HERITAGE: WIRELINE VISUALISATION