




BASELINE PHOTOGRAPH


THIS IMAGE PROVIDES LANDSCAPE AND VISUAL CONTEXT ONLY

WIRELINE DRAWING

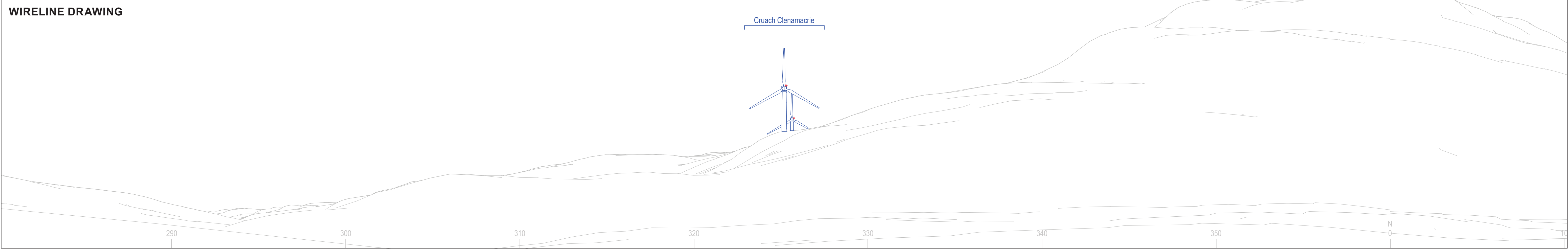


<div><div>Date August 2025</div><div>Image Size 820 x 130mm</div><div>Paper Size 840 x 297mm</div><div>0684-NatureScot-Visuals.indd</div></div> <div><div>By DT</div><div>QA SB</div><div>Rev -</div></div> <div></div> <div><div>Notes:</div><div><div>1) This visualisation is a cylindrical projection panorama; it provides landscape and visual context only.</div><div>2) This data has been output directly from the wireline model; it ignores screening effects of woodland and other intervening objects.</div><div>3) All directions given as bearings relative to Grid North (BNG).</div><div>4) Location map scale: 1:50,000</div></div><div><div>Contains Ordnance Survey data © Crown copyright and database rights 2025. Ordnance Survey A0000000122</div></div></div>	<div><div>Viewpoint Information:</div><div><div>Grid Reference:</div><div>Ground Height:</div><div>Direction of Centre of View: °</div><div>Horizontal Field of View:</div><div>Vertical Field of View:</div><div>Principal Distance:</div></div><div><div>194750E 727463N</div><div>88m AOD</div><div>235.20°</div><div>90°</div><div>14.2°</div><div>522mm</div></div></div> <td><div><div>Photography Information:</div><div><div>Camera:</div><div>Lens:</div><div>Camera Height:</div><div>Photography Date:</div><div>Photography Time:</div></div><div><div>Nikon Z6</div><div>50mm Fixed Focal Length</div><div>1.5m</div><div>07/03/2024</div><div>09:51</div></div></div><td><div><div>Layout Information:</div><div><div>Layout:</div><div>Hub Height:</div><div>Height to Blade Tip:</div><div>Nearest Visible Turbine:</div><div>Number of Sets of Tips Visible: °</div><div>Number of Hubs Visible: °</div></div><div><div>Cruach-clenamacrie.wfl</div><div>117m</div><div>199.5m</div><div>T2 @ 2058m</div><div>2</div><div>2</div></div></div><td><div><div>Wireline Key:</div><div><div></div><div>Cruach Clenamacrie</div><div></div><div>Operational / Under Construction</div><div></div><div>Consented</div><div></div><div>Proposal (each proposal is coloured individually)</div><div></div><div>Scoping</div></div></div></td><td><div></div><div></div></td><td><div><div>Cruach Clenamacrie Wind Farm</div><div>Viewpoint 2: Glen Loman</div><div>BASELINE VISUALISATION 2a</div></div></td></td></td>	<div><div>Photography Information:</div><div><div>Camera:</div><div>Lens:</div><div>Camera Height:</div><div>Photography Date:</div><div>Photography Time:</div></div><div><div>Nikon Z6</div><div>50mm Fixed Focal Length</div><div>1.5m</div><div>07/03/2024</div><div>09:51</div></div></div> <td><div><div>Layout Information:</div><div><div>Layout:</div><div>Hub Height:</div><div>Height to Blade Tip:</div><div>Nearest Visible Turbine:</div><div>Number of Sets of Tips Visible: °</div><div>Number of Hubs Visible: °</div></div><div><div>Cruach-clenamacrie.wfl</div><div>117m</div><div>199.5m</div><div>T2 @ 2058m</div><div>2</div><div>2</div></div></div><td><div><div>Wireline Key:</div><div><div></div><div>Cruach Clenamacrie</div><div></div><div>Operational / Under Construction</div><div></div><div>Consented</div><div></div><div>Proposal (each proposal is coloured individually)</div><div></div><div>Scoping</div></div></div></td><td><div></div><div></div></td><td><div><div>Cruach Clenamacrie Wind Farm</div><div>Viewpoint 2: Glen Loman</div><div>BASELINE VISUALISATION 2a</div></div></td></td>	<div><div>Layout Information:</div><div><div>Layout:</div><div>Hub Height:</div><div>Height to Blade Tip:</div><div>Nearest Visible Turbine:</div><div>Number of Sets of Tips Visible: °</div><div>Number of Hubs Visible: °</div></div><div><div>Cruach-clenamacrie.wfl</div><div>117m</div><div>199.5m</div><div>T2 @ 2058m</div><div>2</div><div>2</div></div></div> <td><div><div>Wireline Key:</div><div><div></div><div>Cruach Clenamacrie</div><div></div><div>Operational / Under Construction</div><div></div><div>Consented</div><div></div><div>Proposal (each proposal is coloured individually)</div><div></div><div>Scoping</div></div></div></td> <td><div></div><div></div></td> <td><div><div>Cruach Clenamacrie Wind Farm</div><div>Viewpoint 2: Glen Loman</div><div>BASELINE VISUALISATION 2a</div></div></td>	<div><div>Wireline Key:</div><div><div></div><div>Cruach Clenamacrie</div><div></div><div>Operational / Under Construction</div><div></div><div>Consented</div><div></div><div>Proposal (each proposal is coloured individually)</div><div></div><div>Scoping</div></div></div>	<div></div> <div></div>	<div><div>Cruach Clenamacrie Wind Farm</div><div>Viewpoint 2: Glen Loman</div><div>BASELINE VISUALISATION 2a</div></div>
--	--	---	--	---	-------------------------	--





WIRELINE DRAWING



<div>Date August 2025</div> <div>Image Size 820 x 130mm</div> <div>Paper Size 840 x 297mm</div> <div>0684-NatureScot-Visuals.indd</div>	<div>By DT</div> <div>QA SB</div> <div>Rev -</div>	<p>Notes:</p> <ul style="list-style-type: none"><li>1) This visualisation is a cylindrical projection panorama; it provides landscape and visual context only.</li><li>2) This data has been output directly from the wireline model; it ignores screening effects of woodland and other intervening objects.</li><li>3) All directions given as bearings relative to Grid North (BNG).</li><li>4) Location map scale: 1:50,000</li></ul> <p>Contains Ordnance Survey data © Crown copyright and database rights 2025. Ordnance Survey A0000000122</p>	<div>Viewpoint Information:</div> <div>Grid Reference: 194750E 727463N</div> <div>Ground Height: 88m AOD</div> <div>Direction of Centre of View: 325.20°</div> <div>Horizontal Field of View: 90°</div> <div>Vertical Field of View: 14.2°</div> <div>Principal Distance: 522mm</div>	<div>Photography Information:</div> <div>Camera: Nikon Z6</div> <div>Lens: 50mm Fixed Focal Length</div> <div>Camera Height: 1.5m</div> <div>Photography Date: 07/03/2024</div> <div>Photography Time: 09:51</div>	<div>Layout Information:</div> <div>Layout: Cruach-clenamacrie.wfl</div> <div>Hub Height: 117m</div> <div>Height to Blade Tip: 199.5m</div> <div>Nearest Visible Turbine: T2 @ 2058m</div> <div>Number of Sets of Tips Visible: 2</div> <div>Number of Hubs Visible: 2</div>	<div>Wireline Key:</div> <div> Cruach Clenamacrie</div> <div> Operational / Under Construction</div> <div> Consented</div> <div> Proposal (each proposal is coloured individually)</div> <div> Scoping</div>		<div>Cruach Clenamacrie Wind Farm</div> <div>Viewpoint 2: Glen Lonan</div> <div>BASELINE VISUALISATION 2b</div>
---	--	--	---	--	--	--	--	---