



# **CRUACH CLENAMACRIE WIND FARM**

APPENDIX 7.3 PLATES



Plate 7.1: 180 degree panorama (NE-E-S-SW) facing view from the western Site boundary



Plate 7.2: 180 degree panorama (W-N-E) across the Site, near Lochan na Creige Deirge towards Turbines 6 and 7



Plate 7.3: North facing view of a section of stone built wall (Asset 139) within the Site



Plate 7.4: North, north-east facing view of the proposed location of the access track



Plate 7.5: East, north-east facing view of a mound (Asset 140)



Plate 7.6: East, north-east facing view of a field boundary bank (centred Asset 141)



Plate 7.7: South, south-west facing view of the proposed access track following the existing forestry track



Plate 7.8: South-south-west facing view of the proposed access track following the existing forestry track



Plate 7.9: South, south-west facing view of a possible shooting butt (Asset 142)



Plate 7.10: East, south-east facing view of a possible shooting butt (Asset 143)



Plate 7.11: West, north-west facing view of a possible shooting butt (Asset 144)



Plate 7.12: South-east facing view of a stone wall (centred Asset 145)



Plate 7.13: South-east facing view of a stone wall (centred Asset 146)




Plate 7.14: North-east facing view of the Inventory Garden and Designed Landscape of Ardchattan Priory (centred Asset 102) and associated grouped designated heritage assets (Assets 82 & 96) from the southern shore of Loch Etvie



Plate 7.15: View towards the Proposed Development from the western entrance to the Inventory Garden and Designed Landscape of Ardchattan Priory (centred Asset 102) and associated grouped designated heritage assets (Assets 82 & 96)





Plate 7.16: View south to the Proposed Development from the northern portion of the Inventory Garden and Designed Landscape of Achnacloich (Asset 103)



Plate 7.17: South-west facing view towards Lochnell House, Ardmucknish Bay (Asset 88)



Plate 7.18: South-east facing view towards the Proposed Development from the shore to the east of Lochnell House, Ardmucknish Bay (Asset 88)




Plate 7.19: North facing view towards the Scheduled Dunstaffnage Castle (Asset 74) from the south




Plate 7.20: South-east facing view from atop the battlements of Dunstaffnage Castle (Asset 74) towards the Proposed Development



Plate 7.21: West facing view along Glen Lonan from Glenamachrie Cairn (Asset 105) illustrating the v-shaped landform of Glen Lonan at its western end



Plate 7.22: West facing view along Glen Lonan from Duntanachan, cairn SW of (Asset 36) illustrating the relatively more open nature of the landscape within this portion of Glen Lonan



Plate 7.23: South facing view of the landscape around the geographical area of Strontoiler. Note Loch Nell to the south



Plate 7.24: North-east facing view from the eastern side of Loch Nell towards the geographical area of Strontoiler



Plate 7.25: North-east facing view along Loch Nell from Dalineun, chambered cairn 265m S of Dalaneas (Asset 64)



Plate 7.26: View of Nelson Monument, inscribed stone, Taynuilt (Asset 1)



Plate 7.27: West facing view towards the Proposed Development from Nelson Monument, inscribed stone, Taynuilt (Asset 1)



Plate 7.28: West facing view of Cologin, fort 650m NE of (Asset 11)



Plate 7.29: North-east facing view from Ariogan, cairn 400m NNE of (Asset 12) towards the Proposed Development



Plate 7.30: south facing view of Gallanach Beg, dun 30m N of (Asset 16)



Plate 7.31: East facing view toward the Proposed Development from the summit of Gallanach Beg, dun 30m N of (Asset 16)





Plate 32: View of Dunstaffnage Castle Chapel (Asset 18)



Plate 7.33: South-west facing view towards the Proposed Development from the land to the south of Dun Leigh, dun 200m ENE of Balure (Asset 20)



Plate 7.34: South-east facing view towards the Proposed Development from Dun Creagach, fort SW of Connel (Asset 23)



Plate 7.35: North-east facing view towards Dun Creagach, dun 145m NW of Auchnacloch (Asset 24)



Plate 7.36: North-east facing view towards Eilean Mor, fort, Dunstaffnage (Asset 37)



Plate 7.37: South facing view of the remains of Dunach, dun 600m ENE of (Asset 39)



Plate 7.38: South-east facing view from Dunach, dun 600m ENE of (Asset 39) towards the Proposed Development



Plate 7.39: North facing view of the Scheduled Old Parish Church of Muckairn (Asset 42) with the existing Church in the background



Plate 7.40: North-west facing view of Kilmarnag, buildings & enclosures 450m S of (Asset 53)



Plate 7.41: West, south-west facing view from the Scheduled Dun Mor, motte 380m (Asset 63) towards the Proposed Development



Plate 7.42: East facing view of Ledaig House, cairn 20m SE of (Asset 67)



Plate 7.43: South facing view from Ledaig House, cairn 20m SE of (Asset 67) towards the Proposed Development



Plate 7.44: North facing view of Dun Mac Sniachan, forts and dun, Benderloch (Asset 72)

Proposed Development



Plate 7.45: South facing panorama (E-S-W) from the Scheduled Tiroran, cairn 130m SE (Asset 46) of, one of the cairns along the southern side of the Moss of Achneecree towards the Proposed Development



Plate 7.46: West facing view of the Category B Listed Taynuilt Hotel, Taynuilt (Asset 93)





Plate 7.47: East facing elevation of the Category B Listed St Oran's Church Of Scotland (Asset 99)



Plate 7.48: East facing view of the Category B Listed Connel Ferry Bridge (Asset 100)



Plate 7.49: North-east facing view of Dun Neil, dun 100m NE of Dun-neil (Asset 6)



Plate 7.50: South-east facing view of Cladh na h'Annaid, burial ground 280m SE of Corachie Farm (Asset 61)



Plate 7.51: West facing view towards the Proposed Development from Cladh na h'Annaid, burial ground 280m SE of Corachie Farm (Asset 61)