





Project Name: **Cruach Clenamachie Wind Farm**
 Document Title: **Noise Study Area**
 Scale: **1:20,000 @ A3**

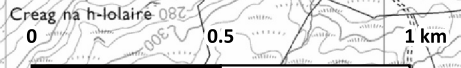

- Key:
-  Proposed Turbine Locations
 -  Noise Assessment Locations (NAL)
 -  LA90 iso-contour at 35dB(A) calculated for v10=11m/s
 -  Application Boundary

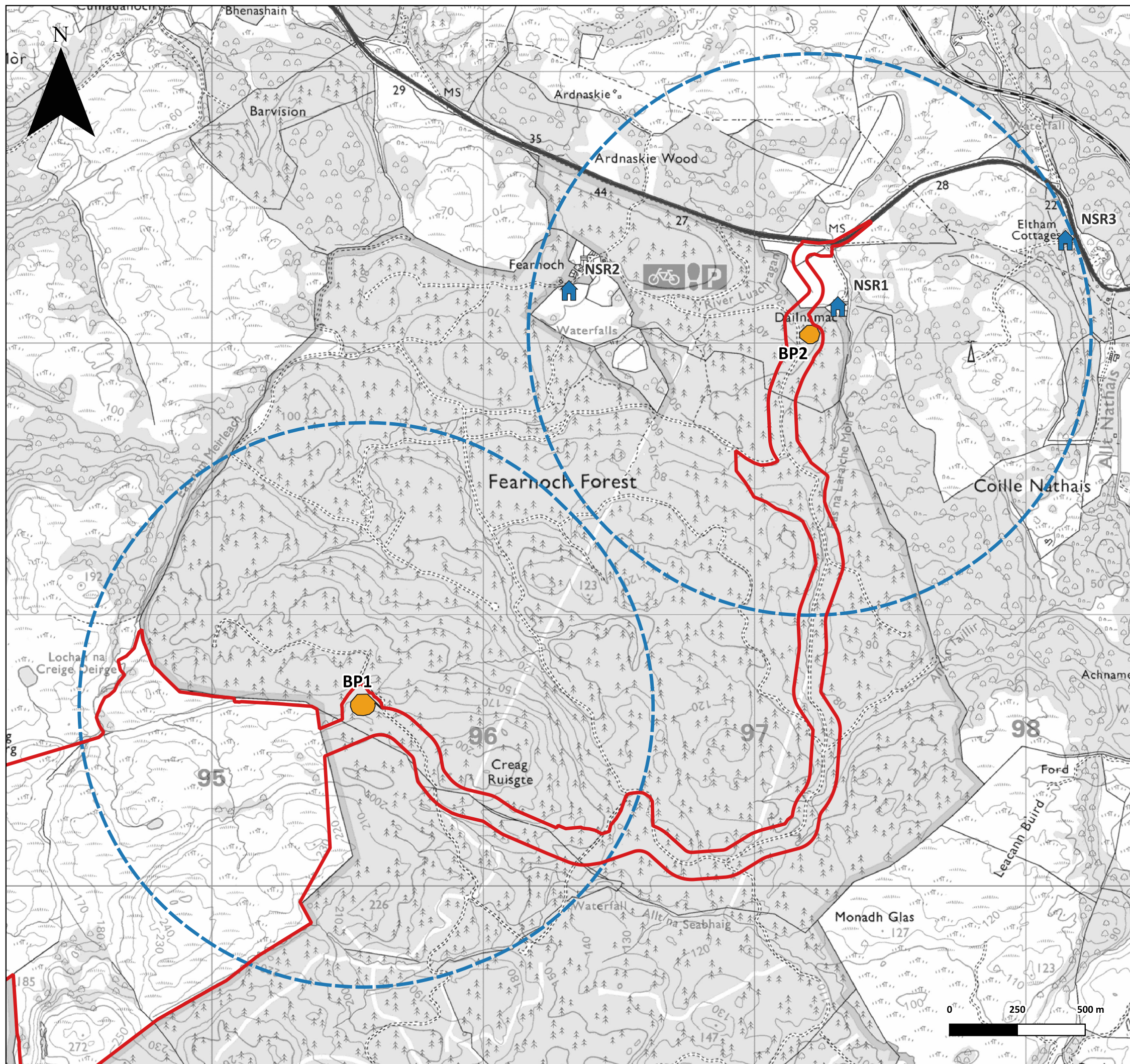
Reproduced from Ordnance Survey digital map data © Crown Copyright 2024. All rights reserved. Licence number 0100031673

Client: **Volitalia UK**
 Drawing by: **Green Cat Renewables Ltd**







Figure Number: **Figure 8.1**
 Version: **1.1**
 Author: **PHA**
 Checked by: **MGA**
 Approved by: **CSU**
 Date: **12/11/24**





Project Name: **Cruach Clenamachie Wind Farm**
 Document Title: **Borrow Pit Noise Study Area**
 Scale: **1:14,000 @ A3**

- Key:
-  Proposed Borrow Pit Locations
 -  1km Buffer Area
 -  Noise Sensitive Receptors (NSR)
 -  Application Boundary

Reproduced from Ordnance Survey digital map data © Crown Copyright 2024. All rights reserved. Licence number 0100031673

Client: **Voltaia UK**
 Drawing by: **Green Cat Renewables Ltd**



Figure Number: **Figure 8.2**
 Version: **1**
 Author: **PHA**
 Checked by: **KMA**
 Approved by: **CSI**
 Date: **12/11/24**

