

# Cruach Clenamacrie Wind Farm

## Viewpoint 11 Knipoch Viewpoint

### Existing View

This view is taken from a mapped viewpoint on the hills above Loch Feochan. The view looks across rugged layers of hills covered in a mosaic of woodland and grassland. The upper reaches of the loch are visible in views towards the Site, with more glimpsed visibility of Loch Feochan and the Firth of Lorn in the opposite direction. Scattered settlement is visible in the low-lying land around the loch. Views to the south are limited by the hillside which rises steeply behind the viewpoint.

### Predicted Change

Three of the proposed turbines would be seen on and behind the hills at the end of the loch. Two of the turbines would be seen as blades only and one turbine would be seen to be set within woodland, with open visibility of most of the tower. At night one of the proposed turbine lights would be visible.

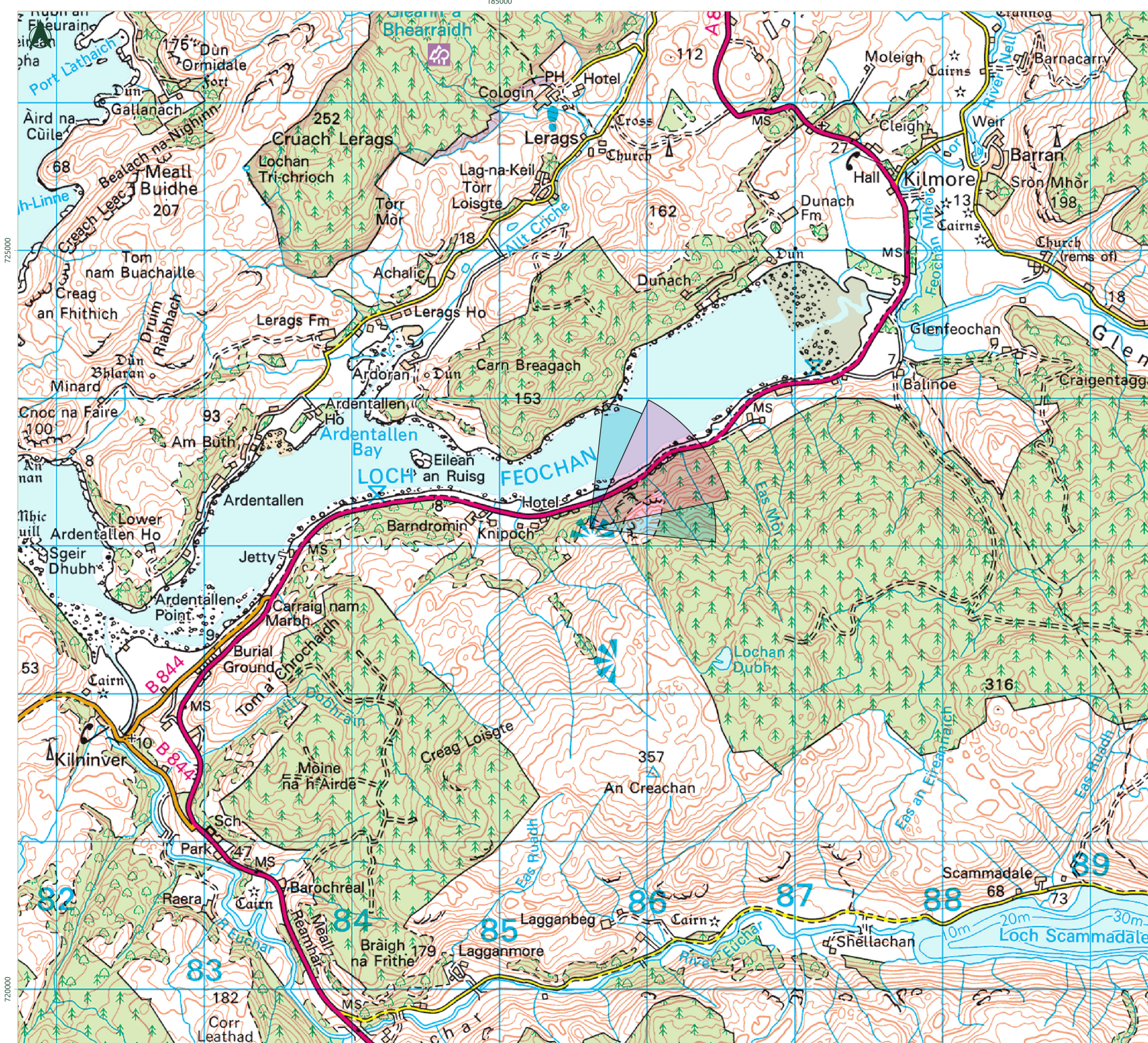
### Cumulative

An Carr Dubh and Ladyfield Wind Farms would not be visible from this location.

-  90° baseline panorama and cumulative wireline
-  53.5° photomontage




|  |                     |                 |                     |
|--|---------------------|-----------------|---------------------|
| Drawing No:<br>ABS-0015-VP1                          | Drawn By:<br>SH     | QA:<br>MF       | Date:<br>2024-11-08 |
| Scale:<br>1:25,000                                   | Drawing Size:<br>A3 | Revision:<br>00 |                     |
| Coordinate System:<br>OSGB36 / British National Grid |                     |                 |                     |



Extent of 53.5° Panorama

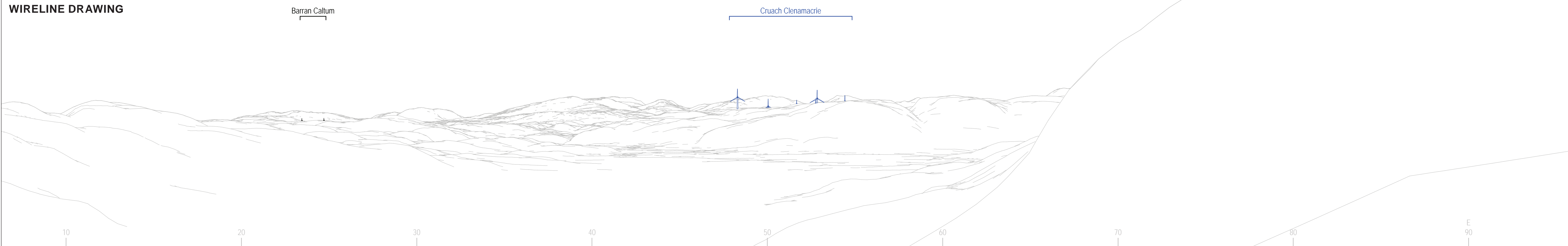
Extent of Central Single Frame



BASELINE PHOTOGRAPH

THIS IMAGE PROVIDES LANDSCAPE AND VISUAL CONTEXT ONLY

WIRELINE DRAWING



|                                |               |
|--------------------------------|---------------|
| Date                           | November 2024 |
| Image Size                     | 820 x 130mm   |
| Paper Size                     | 840 x 297mm   |
| 0684 - NatureScot-Visuals.indd |               |



**Notes:**

- 1) This visualisation is a cylindrical projection panorama. It provides landscape and visual context only.
- 2) This data has been output directly from the wireline model. It ignores screening effects of woodland and other intervening objects.
- 3) All directions given as bearings relative to Grid North (BNG).
- 4) Location map scale: 1:50,000.

Contains Ordnance Survey data © Crown copyright and database right 2024

**Viewpoint Information:**

Grid Reference: 185613E 723119N  
 Ground Height: 114.1m AOD  
 Direction of Centre of View: 3 51.3°  
 Horizontal Field of View: 90°  
 Vertical Field of View: 14.2°  
 Principal Distance: 522mm

**Photography Information:**

Camera: Nikon Z6  
 Lens: 50mm Fixed Focal Length  
 Camera Height: 1.5m  
 Photography Date: 10/01/2024  
 Photography Time: 13:04

**Layout Information:**

Layout: Cruach-clenamacrie.wfl  
 Hub Height: 117m  
 Height to Blade Tip: 199.5m  
 Nearest Visible Turbine: T2 @ 9990m  
 Number of Sets of Tips Visible: 2 6  
 Number of Hubs Visible: 2 3

**Wireline Key:**

- Cruach Clenamacrie
- Operational / Under Construction
- Consented
- Proposal (each proposal is coloured individually)




**Cruach Clenamacrie Wind Farm**

**Viewpoint 11: Knipoch Viewpoint**

**BASELINE VISUALISATION 11a**

Barran Caltum



|                           |          |  |   |
|---------------------------|----------|--|---|
| Date<br>November 2024     | By<br>EF |  | <b>Notes:</b><br>1) This visualisation is a planar projection panorama. View flat at a comfortable arm's length.<br>2) This data has been output directly from the wireline model. It ignores screening effects of woodland and other intervening objects.<br>3) All directions given as bearings relative to Grid North (BNG).<br>4) Location map scale: 1:50,000<br><br>Contains Ordnance Survey data © Crown copyright and database right 2024 |
| Image Size<br>820 x 260mm | OA<br>DT |  |   |
| Paper Size<br>840 x 297mm | Rev<br>- |  |   |

|                                |                 |
|--------------------------------|-----------------|
| <b>Viewpoint Information:</b>  |                 |
| Grid Reference:                | 185613E 723119N |
| Ground Height:                 | 114.1m AOD      |
| Direction of Centre of View: 3 | 51.3°           |
| Horizontal Field of View:      | 53.5°           |
| Vertical Field of View:        | 18.2°           |
| Principal Distance:            | 813.4mm         |

|                                   |                        |
|-----------------------------------|------------------------|
| <b>Layout Information:</b>        |                        |
| Layout:                           | Cruach-clenamacrie.wfl |
| Hub Height:                       | 117m                   |
| Height to Blade Tip:              | 199.5m                 |
| Nearest Visible Turbine:          | T2 @ 9990m             |
| Number of Sets of Tips Visible: 2 | 6                      |
| Number of Hubs Visible: 2         | 3                      |

|                      |   |
|----------------------|---|
| <b>Wireline Key:</b> |   |
|                      | Cruach Clenamacrie (with nacelle light)               |
|                      | Operational / Under Construction (with nacelle light) |



Cruach Clenamacrie Wind Farm

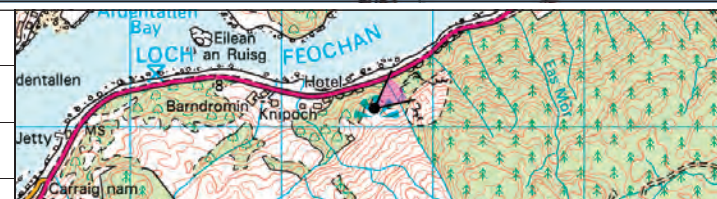
Viewpoint 11: Knipoch Viewpoint  
WIRELINE VISUALISATION 11b



PHOTOMONTAGE

VIEW FLAT AT A COMFORTABLE ARM'S LENGTH  
IF VIEWING THIS IMAGE ON A SCREEN, ENLARGE TO FULL SCREEN HEIGHT

|                              |     |
|------------------------------|-----|
| Date                         | By  |
| November 2024                | EF  |
| Image Size                   | OA  |
| 820 x 260mm                  | DT  |
| Paper Size                   | Rev |
| 840 x 297mm                  | -   |
| 0684-NatureScot-Visuals.indd |     |



**Notes:**

- 1) This visualisation is a planar projection panorama. View flat at a comfortable arm's length.
- 2) This data has been output directly from the wireline model. It ignores screening effects of woodland and other intervening objects.
- 3) All directions given as bearings relative to Grid North (BNG).
- 4) Location map scale: 1:50,000

Contains Ordnance Survey data © Crown copyright and database right 2024

**Viewpoint Information:**

Grid Reference: 185613E 723119N  
 114.1m AOD  
 Ground Height:  
 Direction of Centre of View: 3 51.3°  
 Horizontal Field of View: 53.5°  
 Vertical Field of View: 18.2°  
 Principal Distance: 813.4mm

**Photography Information:**

Camera: Nikon Z6  
 Lens: 50mm Fixed Focal Length  
 Camera Height: 1.5m  
 Photography Date: 10/01/2024  
 Photography Time: 13:04

**Layout Information:**

Layout: Cruach-clenamacrie.wfl  
 Hub Height: 117m  
 Height to Blade Tip: 199.5m  
 Nearest Visible Turbine: T2 @ 9990m  
 Number of Sets of Tips Visible: 2 6  
 Number of Hubs Visible: 2 3



**Cruach Clenamacrie Wind Farm**

**Viewpoint 11: Knipoch Viewpoint**  
**PHOTOMONTAGE VISUALISATION 11c**

# Cruach Clenamacrie Wind Farm

Viewpoint 12  
Balliemore, Kerrera

### Existing View



This view is located on the island of Kerrera and looks out from rugged hills towards the mainland. Views in other directions are of nearby higher ground with glimpsed views of distant hills beyond. On the mainland, parts of Oban are seen set amongst trees and there are glimpsed views of the Sound of Kerrera. Behind this, layers of hills are visible getting larger in the distance. Oban transmission mast forms a notable feature on the hills near the town seen in front of Ben Cruachan.

### Predicted Change

All six turbines would be visible on and behind the hills in the midground of the view, where they would be seen as three groups of turbines behind and adjacent to the transmission mast, where they would be seen to be of a similar scale. At night all five of the proposed turbine lights would be visible.

### Cumulative

An Carr Dubh and Ladyfield Wind Farms would not be visible from this location.

-  90° baseline panorama and cumulative wireline
-  53.5° photomontage



|              |               |           |            |
|--------------|---------------|-----------|------------|
| Drawing No:  | Drawn By:     | QA:       | Date:      |
| ABS-0015-VP1 | SH            | MF        | 2024-11-08 |
| Scale:       | Drawing Size: | Revision: |            |
| 1:25,000     | A3            | 00        |            |

Coordinate System: OSGB36 / British National Grid

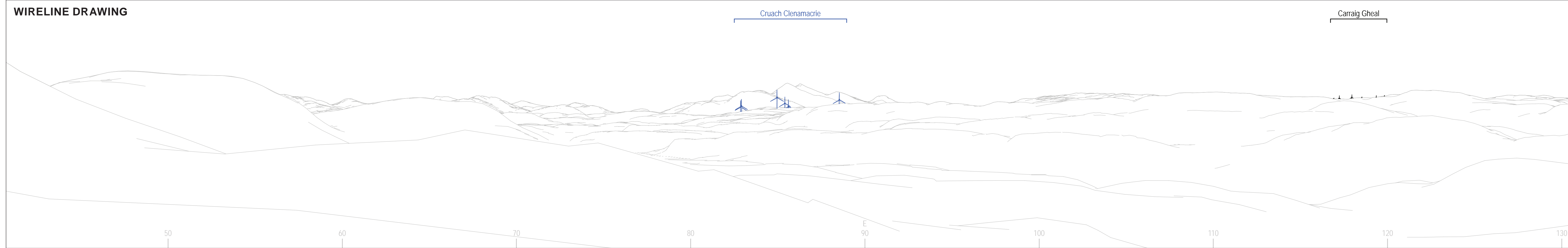




BASELINE PHOTOGRAPH

THIS IMAGE PROVIDES LANDSCAPE AND VISUAL CONTEXT ONLY

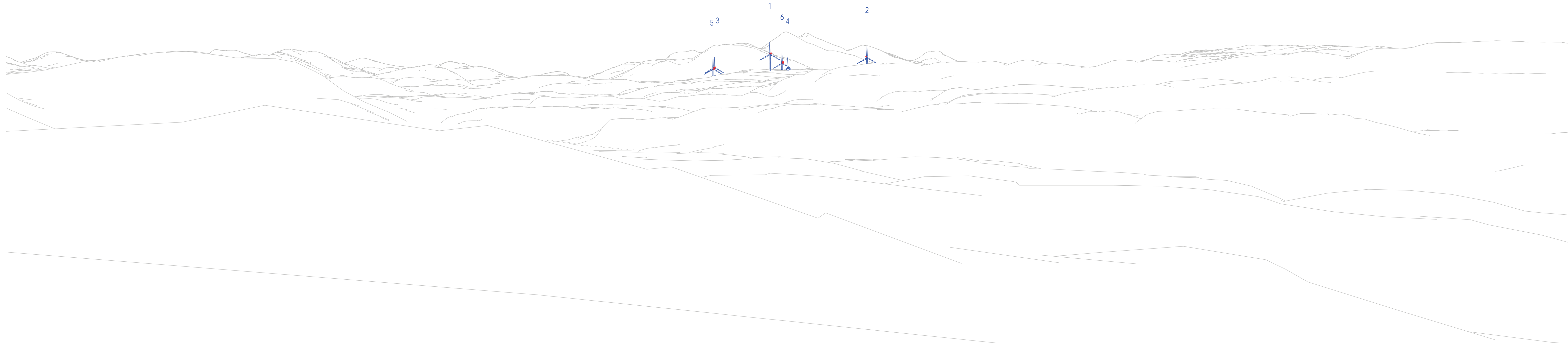
WIRELINE DRAWING



|                           |          |  |  |   |  |   |                          |
|---------------------------|----------|--|--|---|--|---|--------------------------|
| Date<br>November 2024     | By<br>EF |  | <b>Notes:</b><br>1) This visualisation is a cylindrical projection panorama. It provides landscape and visual context only.<br>2) This data has been output directly from the wireline model. It ignores screening effects of woodland and other intervening objects.<br>3) All directions given as bearings relative to Grid North (BNG).<br>4) Location map scale: 1:50,000<br>Contains Ordnance Survey data © Crown copyright and database right 2024 | <b>Viewpoint Information:</b><br>Grid Reference: 182275E 728864N<br>Ground Height: 74.9m AOD<br>Direction of Centre of View: 3 85.7°<br>Horizontal Field of View: 90°<br>Vertical Field of View: 14.2°<br>Principal Distance: 522mm | <b>Photography Information:</b><br>Camera: Nikon Z6<br>Lens: 50mm Fixed Focal Length<br>Camera Height: 1.5m<br>Photography Date: 07/03/2024<br>Photography Time: 12:52 | <b>Layout Information:</b><br>Layout: Cruach-clenamachie.wfl<br>Hub Height: 117m<br>Height to Blade Tip: 199.5m<br>Nearest Visible Turbine: T1 @ 10904m<br>Number of Sets of Tips Visible: 6<br>Number of Hubs Visible: 6 | <b>Wireline Key:</b><br> |
| Image Size<br>820 x 130mm | OA<br>DT |  |  |   |  |   |                          |
| Paper Size<br>840 x 297mm | Rev<br>- |  |  |   |  |   |                          |



**Cruach Clenamachie Wind Farm**  
**Viewpoint 12: Balliemore, Kerrera**  
**BASELINE VISUALISATION 12a**



|                           |          |  |   |
|---------------------------|----------|--|---|
| Date<br>November 2024     | By<br>EF |  | <b>Notes:</b><br>1) This visualisation is a planar projection panorama. View flat at a comfortable arm's length.<br>2) This data has been output directly from the wireline model. It ignores screening effects of woodland and other intervening objects.<br>3) All directions given as bearings relative to Grid North (BNG).<br>4) Location map scale: 1:50,000<br><br>Contains Ordnance Survey data © Crown copyright and database right 2024 |
| Image Size<br>820 x 260mm | OA<br>DT |  |   |
| Paper Size<br>840 x 297mm | Rev<br>- |  |   |

|                                |                 |
|--------------------------------|-----------------|
| <b>Viewpoint Information:</b>  |                 |
| Grid Reference:                | 182275E 728864N |
| Ground Height:                 | 74.9m AOD       |
| Direction of Centre of View: 3 | 85.7°           |
| Horizontal Field of View:      | 53.5°           |
| Vertical Field of View:        | 18.2°           |
| Principal Distance:            | 813.4mm         |

|                                   |                        |
|-----------------------------------|------------------------|
| <b>Layout Information:</b>        |                        |
| Layout:                           | Cruach-clenamacrie.wfl |
| Hub Height:                       | 117m                   |
| Height to Blade Tip:              | 199.5m                 |
| Nearest Visible Turbine:          | T1 @ 10904m            |
| Number of Sets of Tips Visible: 2 | 6                      |
| Number of Hubs Visible: 2         | 6                      |

|                      |   |
|----------------------|---|
| <b>Wireline Key:</b> |   |
|                      | Cruach Clenamacrie (with nacelle light)               |
|                      | Operational / Under Construction (with nacelle light) |



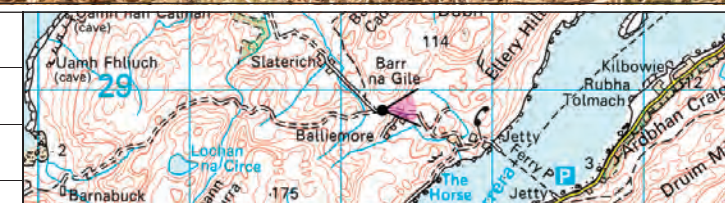
**Cruach Clenamacrie Wind Farm**  
**Viewpoint 12: Balliemore, Kerrera**  
**WIRELINER VISUALISATION 12b**



PHOTOMONTAGE

VIEW FLAT AT A COMFORTABLE ARM'S LENGTH  
IF VIEWING THIS IMAGE ON A SCREEN, ENLARGE TO FULL SCREEN HEIGHT

|                              |     |
|------------------------------|-----|
| Date                         | By  |
| November 2024                | EF  |
| Image Size                   | OA  |
| 820 x 260mm                  | DT  |
| Paper Size                   | Rev |
| 840 x 297mm                  | -   |
| 0684-NatureScot-Visuals.indd |     |



**Notes:**  
 1) This visualisation is a planar projection panorama. View flat at a comfortable arm's length.  
 2) This data has been output directly from the wireline model. It ignores screening effects of woodland and other intervening objects.  
 3) All directions given as bearings relative to Grid North (BNG).  
 4) Location map scale: 1:50,000

Contains Ordnance Survey data © Crown copyright and database right 2024

**Viewpoint Information:**  
 Grid Reference: 182275E 728864N  
 Ground Height: 74.9m AOD  
 Direction of Centre of View: 3 85.7°  
 Horizontal Field of View: 53.5°  
 Vertical Field of View: 18.2°  
 Principal Distance: 813.4mm

**Photography Information:**  
 Camera: Nikon Z6  
 Lens: 50mm Fixed Focal Length  
 Camera Height: 1.5m  
 Photography Date: 07/03/2024  
 Photography Time: 12:52

**Layout Information:**  
 Layout: Cruach-clenamachie.wfl  
 Hub Height: 117m  
 Height to Blade Tip: 199.5m  
 Nearest Visible Turbine: T1 @ 10904m  
 Number of Sets of Tips Visible: 6  
 Number of Hubs Visible: 6



**Cruach Clenamachie Wind Farm**  
**Viewpoint 12: Balliemore, Kerrera**  
**PHOTOMONTAGE VISUALISATION 12c**





# Cruach Clenamacrie Wind Farm

## Viewpoint 13 Dunstaffnage Castle

### Existing View



This view is located adjacent near Dunstaffnage Castle and the view towards the Site looks across Dunstaffnage Bay and the marina towards hills beyond. There are a small number of buildings visible on the opposite side of the water. There are deciduous trees around the castle and along the water's edge which would partially restrict views across the water when in leaf. Views in other directions are of the castle and its grounds.

### Predicted Change

All six of the proposed turbines would be visible on the more distant hills which form the skyline beyond the marina; the lower parts of some of these turbine towers would be screened by the landform. The boat masts are of the same colour and vertical form making the turbines beyond a more recessive feature than they would be in the absence of the boats. At night all five of the proposed turbine lights would be visible.

### Cumulative

An Carr Dubh and Ladyfield Wind Farms would not be visible from this location.

-  90° baseline panorama and cumulative wireline
-  53.5° photomontage



|  |                     |                 |                     |
|--|---------------------|-----------------|---------------------|
| Drawing No:<br>ABS-0015-VP1                          | Drawn By:<br>SH     | QA:<br>MF       | Date:<br>2024-11-08 |
| Scale:<br>1:25,000                                   | Drawing Size:<br>A3 | Revision:<br>00 |                     |
| Coordinate System:<br>OSGB36 / British National Grid |                     |                 |                     |



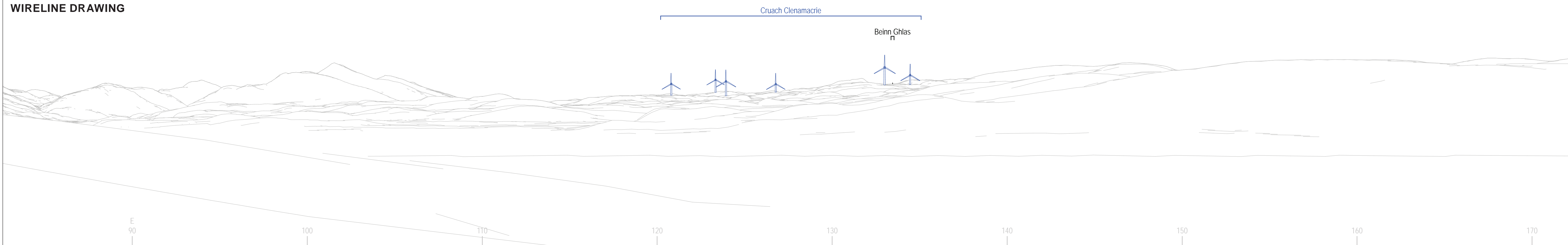
Extent of Central Single Frame  
Extent of 53.5° Panorama



BASELINE PHOTOGRAPH

THIS IMAGE PROVIDES LANDSCAPE AND VISUAL CONTEXT ONLY

WIRELINE DRAWING



|                           |          |  |   |
|---------------------------|----------|--|---|
| Date<br>November 2024     | By<br>EF |  | <b>Notes:</b><br>1) This visualisation is a cylindrical projection panorama. It provides landscape and visual context only.<br>2) This data has been output directly from the wireline model. It ignores screening effects of woodland and other intervening objects.<br>3) All directions given as bearings relative to Grid North (BNG).<br>4) Location map scale: 1:50,000.<br>Contains Ordnance Survey data © Crown copyright and database right 2024 |
| Image Size<br>820 x 130mm | QA<br>DT |  |   |
| Paper Size<br>840 x 297mm | Rev<br>- |  |   |

|   |                 |
|---|-----------------|
| <b>Viewpoint Information:</b>             |                 |
| Grid Reference:                           | 188222E 734405N |
| Ground Height:                            | 9.3m AOD        |
| Direction of Centre of View: <sup>3</sup> | 127.6°          |
| Horizontal Field of View:                 | 90°             |
| Vertical Field of View:                   | 14.2°           |
| Principal Distance:                       | 522mm           |

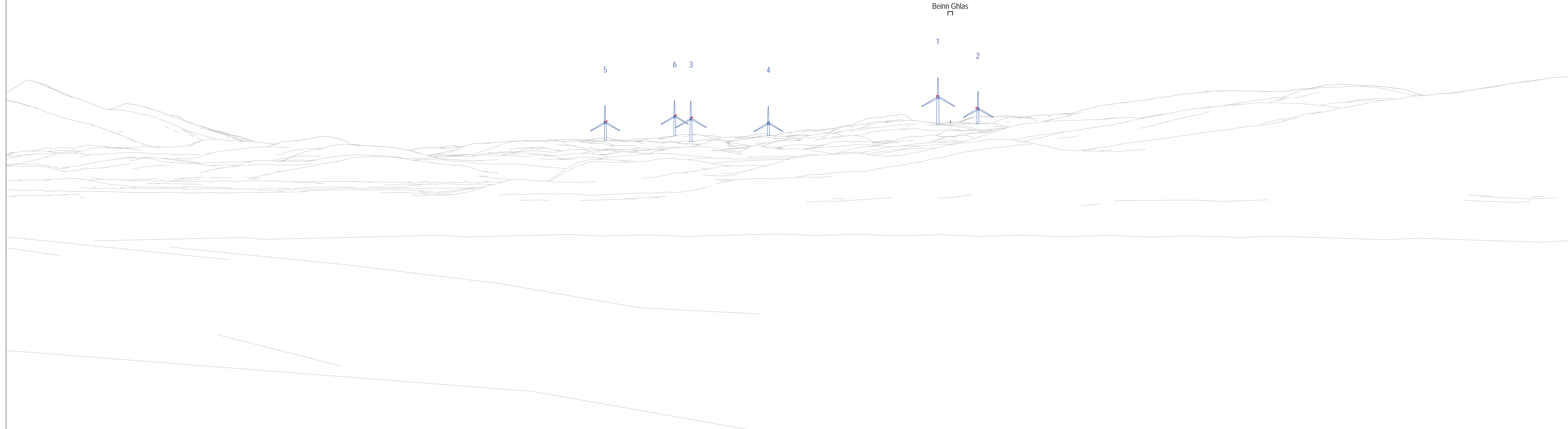
|                                 |                         |
|---------------------------------|-------------------------|
| <b>Photography Information:</b> |                         |
| Camera:                         | Nikon Z6                |
| Lens:                           | 50mm Fixed Focal Length |
| Camera Height:                  | 1.5m                    |
| Photography Date:               | 07/03/2024              |
| Photography Time:               | 14:35                   |

|  |                        |
|--|------------------------|
| <b>Layout Information:</b>                   |                        |
| Layout:                                      | Cruach-clenamacrie.wfl |
| Hub Height:                                  | 117m                   |
| Height to Blade Tip:                         | 199.5m                 |
| Nearest Visible Turbine:                     | T1 @ 6720m             |
| Number of Sets of Tips Visible: <sup>2</sup> | 6                      |
| Number of Hubs Visible: <sup>2</sup>         | 6                      |

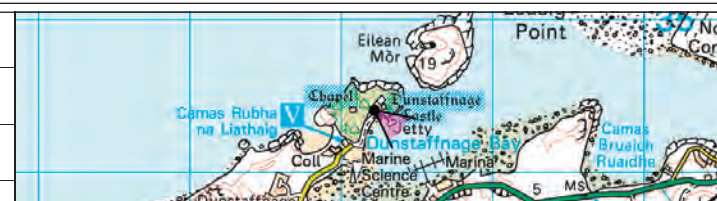
|                      |   |
|----------------------|---|
| <b>Wireline Key:</b> |   |
|                      | Cruach Clenamacrie                                |
|                      | Operational / Under Construction                  |
|                      | Consented   |
|                      | Proposal (each proposal is coloured individually) |



**Cruach Clenamacrie Wind Farm**  
**Viewpoint 13: Dunstaffnage Castle**  
**BASELINE VISUALISATION 13a**



|                                |               |     |    |
|--------------------------------|---------------|-----|----|
| Date                           | November 2024 | By  | EF |
| Image Size                     | 820 x 260mm   | QA  | DT |
| Paper Size                     | 840 x 297mm   | Rev | -  |
| 0684 - NatureScot-Visuals.indd |               |     |    |



**Notes:**

- 1) This visualisation is a planar projection panorama. View flat at a comfortable arm's length.
- 2) This data has been output directly from the wireline model. It ignores screening effects of woodland and other intervening objects.
- 3) All directions given as bearings relative to Grid North (BNG).
- 4) Location map scale: 1:50,000

Contains Ordnance Survey data © Crown copyright and database right 2024

**Viewpoint Information:**

Grid Reference: 188222E 734405N  
 Ground Height: 9.3m AOD  
 Direction of Centre of View: 3 127.6°  
 Horizontal Field of View: 53.5°  
 Vertical Field of View: 18.2°  
 Principal Distance: 813.4mm

**Layout Information:**

Layout: Cruach-clenamacrie.wfl  
 Hub Height: 117m  
 Height to Blade Tip: 199.5m  
 Nearest Visible Turbine: T1 @ 6720m  
 Number of Sets of Tips Visible: 6  
 Number of Hubs Visible: 2

**Wireline Key:**

- Cruach Clenamacrie (with nacelle light)
- Operational / Under Construction (with nacelle light)



**Cruach Clenamacrie Wind Farm**

**Viewpoint 13: Dunstaffnage Castle**

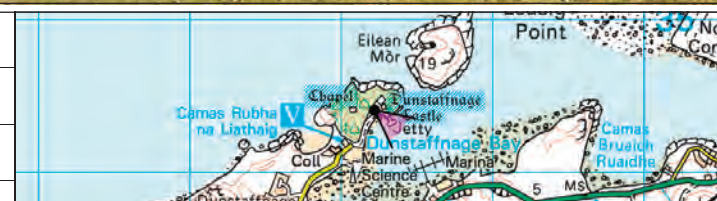
**WIRELINER VISUALISATION 13b**



PHOTOMONTAGE

VIEW FLAT AT A COMFORTABLE ARM'S LENGTH  
IF VIEWING THIS IMAGE ON A SCREEN, ENLARGE TO FULL SCREEN HEIGHT

|                              |     |
|------------------------------|-----|
| Date                         | By  |
| November 2024                | EF  |
| Image Size                   | QA  |
| 820 x 260mm                  | DT  |
| Paper Size                   | Rev |
| 840 x 297mm                  | -   |
| 0684-NatureScot-Visuals.indd |     |



**Notes:**

- 1) This visualisation is a planar projection panorama. View flat at a comfortable arm's length.
- 2) This data has been output directly from the wireline model. It ignores screening effects of woodland and other intervening objects.
- 3) All directions given as bearings relative to Grid North (BNG).
- 4) Location map scale: 1:50,000

Contains Ordnance Survey data © Crown copyright and database right 2024

**Viewpoint Information:**

Grid Reference: 188222E 734405N  
 Ground Height: 9.3m AOD  
 Direction of Centre of View: 3 127.6°  
 Horizontal Field of View: 53.5°  
 Vertical Field of View: 18.2°  
 Principal Distance: 813.4mm

**Photography Information:**

Camera: Nikon Z6  
 Lens: 50mm Fixed Focal Length  
 Camera Height: 1.5m  
 Photography Date: 07/03/2024  
 Photography Time: 14:35

**Layout Information:**

Layout: Cruach-clenamacrie.wfl  
 Hub Height: 117m  
 Height to Blade Tip: 199.5m  
 Nearest Visible Turbine: T1 @ 6720m  
 Number of Sets of Tips Visible: 6  
 Number of Hubs Visible: 6



**Cruach Clenamacrie Wind Farm**

**Viewpoint 13: Dunstaffnage Castle**  
**PHOTOMONTAGE VISUALISATION 13c**



# Cruach Clenamacrie Wind Farm

Viewpoint 14  
Achnacroish, Lismore

### Existing View



This viewpoint is located at the car ferry terminal on the Isle of Lismore. This open, panoramic view looks across the Lynn of Lorn to layers of hills beyond. The hills are low and rolling to the south, becoming larger, peaked mountains to the north. The blades of Barran Caltum and Beinn Ghlas wind farms are visible in clear conditions.

### Predicted Change

The proposed turbines will be visible behind the nearby shoreline on the opposite shore of the Lynn of Lorn. Visibility will range from blade tips to approximately half of the tower being visible. The turbines would appear as two separate groups. At night four of the proposed turbine lights would be visible.

### Cumulative

An Carr Dubh and Ladyfield Wind Farms would not be visible from this location.

-  90° baseline panorama and cumulative wireline
-  53.5° photomontage




|  |                     |                 |                     |
|--|---------------------|-----------------|---------------------|
| Drawing No:<br>ABS-0015-VP1                          | Drawn By:<br>SH     | QA:<br>MF       | Date:<br>2024-11-08 |
| Scale:<br>1:25,000                                   | Drawing Size:<br>A3 | Revision:<br>00 |                     |
| Coordinate System:<br>OSGB36 / British National Grid |                     |                 |                     |



Extent of 53.5° Panorama


Extent of Central Single Frame



BASELINE PHOTOGRAPH

THIS IMAGE PROVIDES LANDSCAPE AND VISUAL CONTEXT ONLY

WIRELINE DRAWING



|                              |               |
|------------------------------|---------------|
| Date                         | November 2024 |
| By                           | EF            |
| Image Size                   | 820 x 130mm   |
| Paper Size                   | 840 x 297mm   |
| 0684-NatureScot-Visuals.indd |               |



**Notes:**

- This visualisation is a cylindrical projection panorama. It provides landscape and visual context only.
- This data has been output directly from the wireline model. It ignores screening effects of woodland and other intervening objects.
- All directions given as bearings relative to Grid North (BNG).
- Location map scale: 1:50,000

Contains Ordnance Survey data © Crown copyright and database right 2024

**Viewpoint Information:**

Grid Reference: 185261E 740905N  
 Ground Height: 1.3m AOD  
 Direction of Centre of View: 141.1°  
 Horizontal Field of View: 90°  
 Vertical Field of View: 14.2°  
 Principal Distance: 522mm

**Photography Information:**

Camera: Nikon Z6  
 Lens: 50mm Fixed Focal Length  
 Camera Height: 1.5m  
 Photography Date: 01/04/2024  
 Photography Time: 17:32

**Layout Information:**

Layout: Cruach-clenamacrie.wfl  
 Hub Height: 117m  
 Height to Blade Tip: 199.5m  
 Nearest Visible Turbine: T1 @ 13596m  
 Number of Sets of Tips Visible: 6  
 Number of Hubs Visible: 4

**Wireline Key:**


- Cruach Clenamacrie
- Operational / Under Construction
- Consented
- Proposal (each proposal is coloured individually)



**Cruach Clenamacrie Wind Farm**

**Viewpoint 14: Achnacroish, Lismore**

**BASELINE VISUALISATION 14a**



|                                |          |
|--------------------------------|----------|
| Date<br>November 2024          | By<br>EF |
| Image Size<br>820 x 260mm      | OA<br>DT |
| Paper Size<br>840 x 297mm      | Rev<br>- |
| 0684 - NatureScot-Visuals.indd |          |



**Notes:**

- 1) This visualisation is a planar projection panorama. View flat at a comfortable arm's length.
- 2) This data has been output directly from the wireline model. It ignores screening effects of woodland and other intervening objects.
- 3) All directions given as bearings relative to Grid North (BNG).
- 4) Location map scale: 1:50,000

Contains Ordnance Survey data © Crown copyright and database right 2024



**Viewpoint Information:**

Grid Reference: 185261E 740905N  
 Ground Height: 1.3m AOD  
 Direction of Centre of View: 3 141.1°  
 Horizontal Field of View: 53.5°  
 Vertical Field of View: 18.2°  
 Principal Distance: 813.4mm

**Layout Information:**

Layout: Cruach-clenamacrie.wfl  
 Hub Height: 117m  
 Height to Blade Tip: 199.5m  
 Nearest Visible Turbine: T1 @ 13596m  
 Number of Sets of Tips Visible: 6  
 Number of Hubs Visible: 2 4

**Wireline Key:**

-  Cruach Clenamacrie (with nacelle light)
-  Operational / Under Construction (with nacelle light)



**Cruach Clenamacrie Wind Farm**

**Viewpoint 14: Achnacroish, Lismore**

**WIRELINER VISUALISATION 14b**



PHOTOMONTAGE

VIEW FLAT AT A COMFORTABLE ARM'S LENGTH  
IF VIEWING THIS IMAGE ON A SCREEN, ENLARGE TO FULL SCREEN HEIGHT

|                              |          |  |   |   |  |   |
|------------------------------|----------|--|---|---|--|---|
| Date<br>November 2024        | By<br>EF |  | <b>Notes:</b><br>1) This visualisation is a planar projection panorama. View flat at a comfortable arm's length.<br>2) This data has been output directly from the wireline model. It ignores screening effects of woodland and other intervening objects.<br>3) All directions given as bearings relative to Grid North (BNG).<br>4) Location map scale: 1:50,000<br><br>Contains Ordnance Survey data © Crown copyright and database right 2024 | <b>Viewpoint Information:</b><br>Grid Reference: 185261E 740905N<br>Ground Height: 1.3m AOD<br>Direction of Centre of View: 3 141.1°<br>Horizontal Field of View: 53.5°<br>Vertical Field of View: 18.2°<br>Principal Distance: 813.4mm | <b>Photography Information:</b><br>Camera: Nikon Z6<br>Lens: 50mm Fixed Focal Length<br>Camera Height: 1.5m<br>Photography Date: 01/04/2024<br>Photography Time: 17:32 | <b>Layout Information:</b><br>Layout: Cruach-clenamacrie.wfl<br>Hub Height: 117m<br>Height to Blade Tip: 199.5m<br>Nearest Visible Turbine: T1 @ 13596m<br>Number of Sets of Tips Visible: 6<br>Number of Hubs Visible: 4 |
| Image Size<br>820 x 260mm    | QA<br>DT |  |   |   |  |   |
| Paper Size<br>840 x 297mm    | Rev<br>- |  |   |   |  |   |
| 0684-NatureScot-Visuals.indd |          |  |   |   |  |   |



**Cruach Clenamacrie Wind Farm**  
**Viewpoint 14: Achnacroish, Lismore**  
**PHOTOMONTAGE VISUALISATION 14c**





**PHOTOMONTAGE**

**VIEW FLAT AT A COMFORTABLE ARM'S LENGTH  
IF VIEWING THIS IMAGE ON A SCREEN, ENLARGE TO FULL SCREEN HEIGHT**

|                              |          |  |   |  |  |   |
|------------------------------|----------|--|---|--|--|---|
| Date<br>November 2024        | By<br>EF |  | <b>Notes:</b>   | <b>Viewpoint Information:</b>  | <b>Photography Information:</b>  | <b>Layout Information:</b>  |
| Image Size<br>820 x 260mm    | QA<br>DT |  | <ol style="list-style-type: none"> <li>This visualisation is a planar projection panorama. View flat at a comfortable arm's length.</li> <li>This data has been output directly from the wireline model. It ignores screening effects of woodland and other intervening objects.</li> <li>All directions given as bearings relative to Grid North (BNG).</li> <li>Location map scale: 1:50,000</li> </ol> | <b>Grid Reference:</b> 185261E 740905N<br><b>Ground Height:</b> 1.3m AOD<br><b>Direction of Centre of View: 3</b> 141.1°<br><b>Horizontal Field of View:</b> 53.5°<br><b>Vertical Field of View:</b> 18.2°<br><b>Principal Distance:</b> 813.4mm | <b>Camera:</b> Nikon Z6<br><b>Lens:</b> 50mm Fixed Focal Length<br><b>Camera Height:</b> 1.5m<br><b>Photography Date:</b> 01/04/2024<br><b>Photography Time:</b> 19:30 | <b>Layout:</b> Cruach-clenamacrie.wfl<br><b>Hub Height:</b> 117m<br><b>Height to Blade Tip:</b> 199.5m<br><b>Nearest Visible Turbine:</b> T1 @ 13596m<br><b>Number of Sets of Tips Visible: 2</b> 6<br><b>Number of Hubs Visible: 2</b> 4 |
| Paper Size<br>840 x 297mm    | Rev<br>- |  | Contains Ordnance Survey data © Crown copyright and database right 2024   |  |  |   |
| 0684-NatureScot-Visuals.indd |          |  |   |  |  |   |



**Cruach Clenamacrie Wind Farm**  
**Night Viewpoint 14: Achnacroish, Lismore**  
**PHOTOMONTAGE VISUALISATION 14d**

# Cruach Clenamacrie Wind Farm

Viewpoint 15  
A828, Strath of Appin

### Existing View

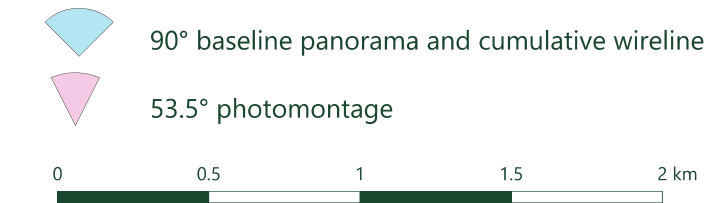
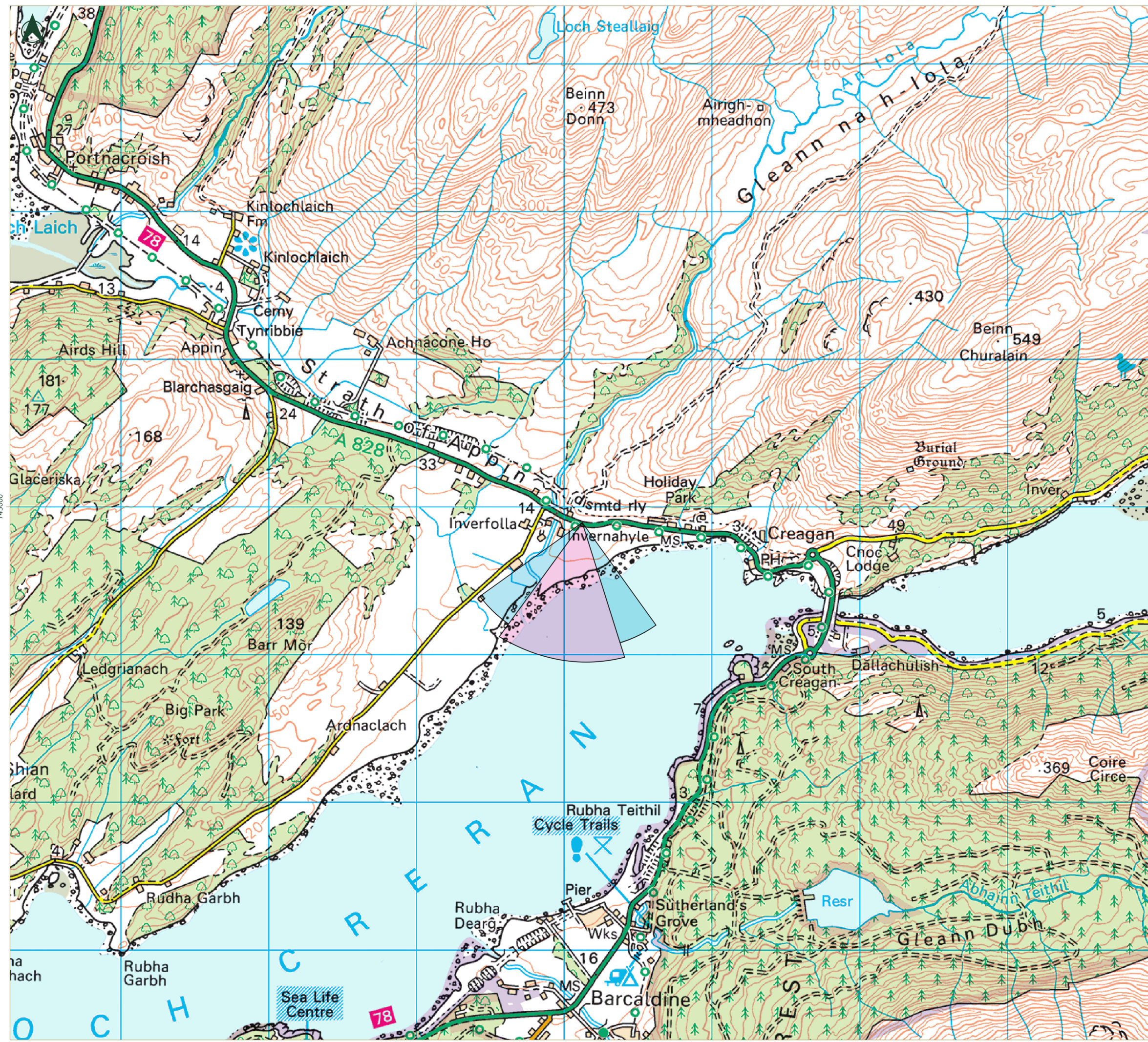
This viewpoint is located on NCR 78 adjacent to the A828. The view looks south across open fields with scattered trees towards Loch Creran and the hills on the opposite shore. The large industrial buildings of Barcaldine Hatchery catch the eye on the opposite shore, seen next to the masts of boats in the marina and a caravan site. The hills are largely wooded. To the west, there are houses and farms visible along the A828 and larger, more rugged mountains seen up Loch Creran in view to the east. The view to the north is of rising ground.

### Predicted Change

Visibility of the proposed turbines would be mostly screened behind wooded hills on the opposite shore of Loch Creran and the two blade tips which may be visible would be unlikely to be noticed by most road users. At night none of the proposed turbine lights would be visible.


### Cumulative

An Carr Dubh and Ladyfield Wind Farms would not be visible from this location.



|  |                     |                 |                     |
|--|---------------------|-----------------|---------------------|
| Drawing No:<br>ABS-0015-VP1                          | Drawn By:<br>SH     | QA:<br>MF       | Date:<br>2024-11-08 |
| Scale:<br>1:25,000                                   | Drawing Size:<br>A3 | Revision:<br>00 |                     |
| Coordinate System:<br>OSGB36 / British National Grid |                     |                 |                     |

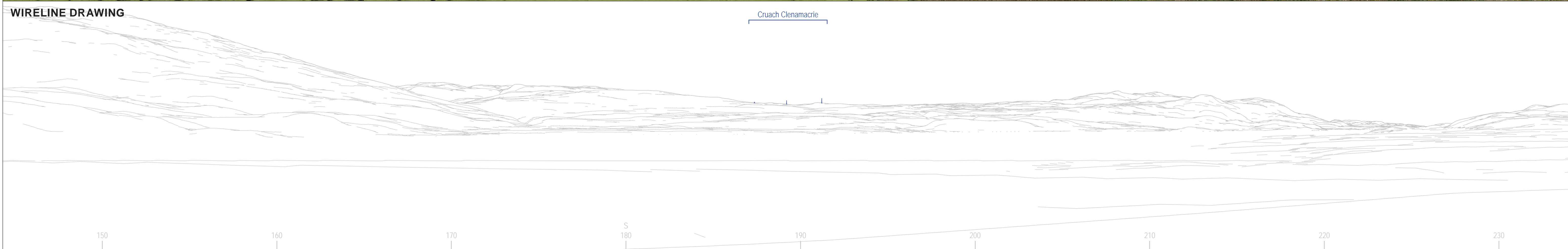




BASELINE PHOTOGRAPH

THIS IMAGE PROVIDES LANDSCAPE AND VISUAL CONTEXT ONLY

WIRELINE DRAWING



|                              |          |
|------------------------------|----------|
| Date<br>November 2024        | By<br>EF |
| Image Size<br>820 x 130mm    | OA<br>DT |
| Paper Size<br>840 x 297mm    | Rev<br>- |
| 0684-NatureScot-Visuals.indd |          |



**Notes:**  
 1) This visualisation is a cylindrical projection panorama. It provides landscape and visual context only.  
 2) This data has been output directly from the wireline model. It ignores screening effects of woodland and other intervening objects.  
 3) All directions given as bearings relative to Grid North (BNG).  
 4) Location map scale: 1:50,000  
 Contains Ordnance Survey data © Crown copyright and database right 2024

**Viewpoint Information:**  
 Grid Reference: 196125E 744893N  
 Ground Height: 22.6m AOD  
 Direction of Centre of View: 3 189.3°  
 Horizontal Field of View: 90°  
 Vertical Field of View: 14.2°  
 Principal Distance: 522mm

**Photography Information:**  
 Camera: Nikon Z6  
 Lens: 50mm Fixed Focal Length  
 Camera Height: 1.5m  
 Photography Date: 01/04/2024  
 Photography Time: 13:36


**Layout Information:**  
 Layout: Cruach-clenamachie.wfl  
 Hub Height: 117m  
 Height to Blade Tip: 199.5m  
 Nearest Visible Turbine: T3 @ 14663m  
 Number of Sets of Tips Visible: 3  
 Number of Hubs Visible: 0

**Wireline Key:**  

 Cruach Clenamachie  
 Operational / Under Construction  
 Consented  
 Proposal (each proposal is coloured individually)



**Cruach Clenamachie Wind Farm**  
**Viewpoint 15: A828, Strath of Appin**  
**BASELINE VISUALISATION 15a**



|                                |          |
|--------------------------------|----------|
| Date<br>November 2024          | By<br>EF |
| Image Size<br>820 x 260mm      | QA<br>DT |
| Paper Size<br>840 x 297mm      | Rev<br>- |
| 0684 - NatureScot-Visuals.indd |          |



**Notes:**  
 1) This visualisation is a planar projection panorama. View flat at a comfortable arm's length.  
 2) This data has been output directly from the wireline model. It ignores screening effects of woodland and other intervening objects.  
 3) All directions given as bearings relative to Grid North (BNG).  
 4) Location map scale: 1:50,000

Contains Ordnance Survey data © Crown copyright and database right 2024

**Viewpoint Information:**  
 Grid Reference: 196125E 744893N  
 Ground Height: 22.6m AOD  
 Direction of Centre of View: 3 189.3°  
 Horizontal Field of View: 53.5°  
 Vertical Field of View: 18.2°  
 Principal Distance: 813.4mm

**Layout Information:**  
 Layout: Cruach-clenamacrie.wfl  
 Hub Height: 117m  
 Height to Blade Tip: 199.5m  
 Nearest Visible Turbine: T3 @ 14663m  
 Number of Sets of Tips Visible: 3  
 Number of Hubs Visible: 2 0

**Wireline Key:**  

 Cruach Clenamacrie (with nacelle light)  
 Operational / Under Construction (with nacelle light)



Cruach Clenamacrie Wind Farm

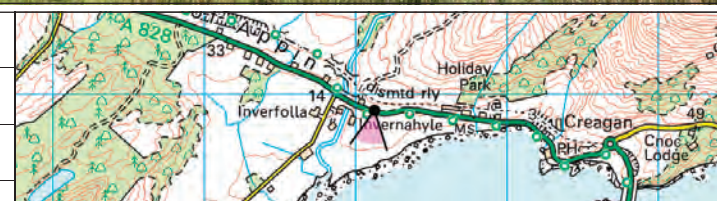
**Viewpoint 15: A828, Strath of Appin**  
**WIRELINING VISUALISATION 15b**



PHOTOMONTAGE

VIEW FLAT AT A COMFORTABLE ARM'S LENGTH  
IF VIEWING THIS IMAGE ON A SCREEN, ENLARGE TO FULL SCREEN HEIGHT

|                              |          |
|------------------------------|----------|
| Date<br>November 2024        | By<br>EF |
| Image Size<br>820 x 260mm    | OA<br>DT |
| Paper Size<br>840 x 297mm    | Rev<br>- |
| 0684-NatureScot-Visuals.indd |          |



**Notes:**  
 1) This visualisation is a planar projection panorama. View flat at a comfortable arm's length.  
 2) This data has been output directly from the wireline model. It ignores screening effects of woodland and other intervening objects.  
 3) All directions given as bearings relative to Grid North (BNG).  
 4) Location map scale: 1:50,000

Contains Ordnance Survey data © Crown copyright and database right 2024

**Viewpoint Information:**  
 Grid Reference: 196125E 744893N  
 Ground Height: 22.6m AOD  
 Direction of Centre of View: 189.3°  
 Horizontal Field of View: 53.5°  
 Vertical Field of View: 18.2°  
 Principal Distance: 813.4mm

**Photography Information:**  
 Camera: Nikon Z6  
 Lens: 50mm Fixed Focal Length  
 Camera Height: 1.5m  
 Photography Date: 01/04/2024  
 Photography Time: 13:36

**Layout Information:**  
 Layout: Cruach-clenamachie.wfl  
 Hub Height: 117m  
 Height to Blade Tip: 199.5m  
 Nearest Visible Turbine: T3 @ 14663m  
 Number of Sets of Tips Visible: 3  
 Number of Hubs Visible: 0



**Cruach Clenamachie Wind Farm**  
**Viewpoint 15: A828, Strath of Appin**  
**PHOTOMONTAGE VISUALISATION 15c**